

Bromsgrove District Council

Meeting of the Planning Committee

29th June 2020

20/00335/FUL

Erection of dwelling

Land Rear of 56 Braces Lane, Marlbrook


B60 1DY

Recommendation: Approve

Location Plan



Satellite View



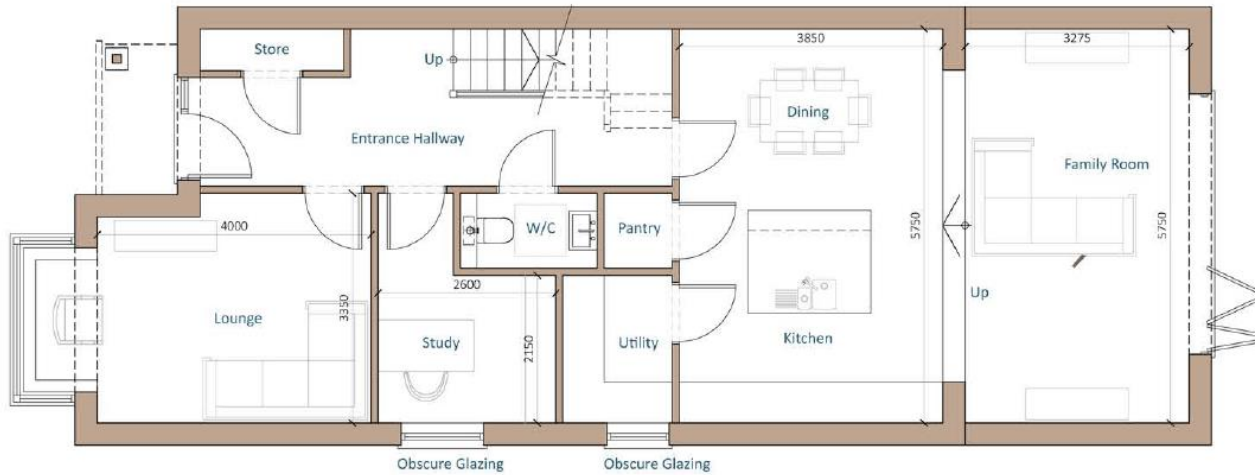
Extract from Proposals Map



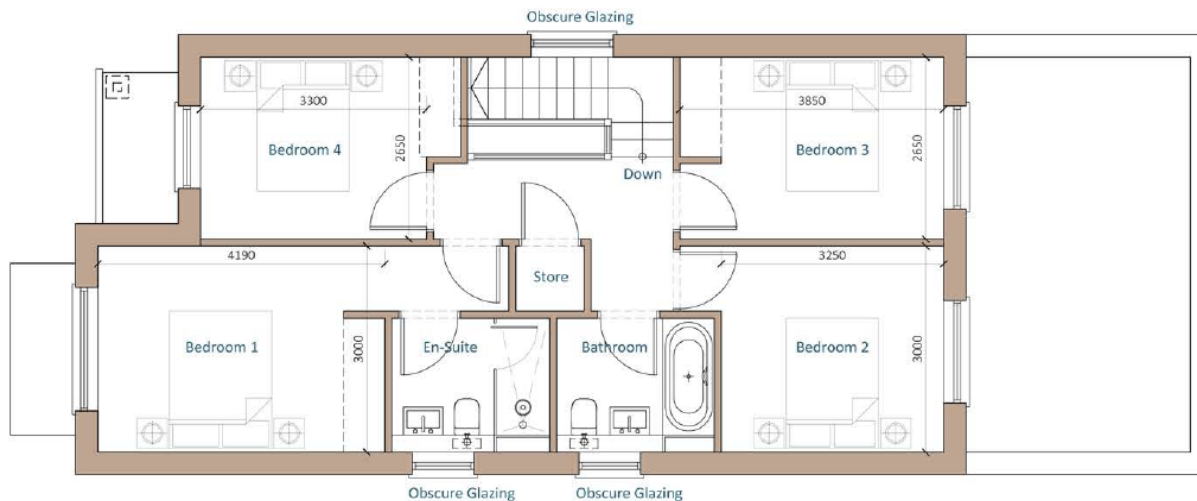
Proposed Site Plan



Proposed Floor Plans



Proposed
Ground Floor
Plan



Proposed
First Floor
Plan

Proposed Elevations

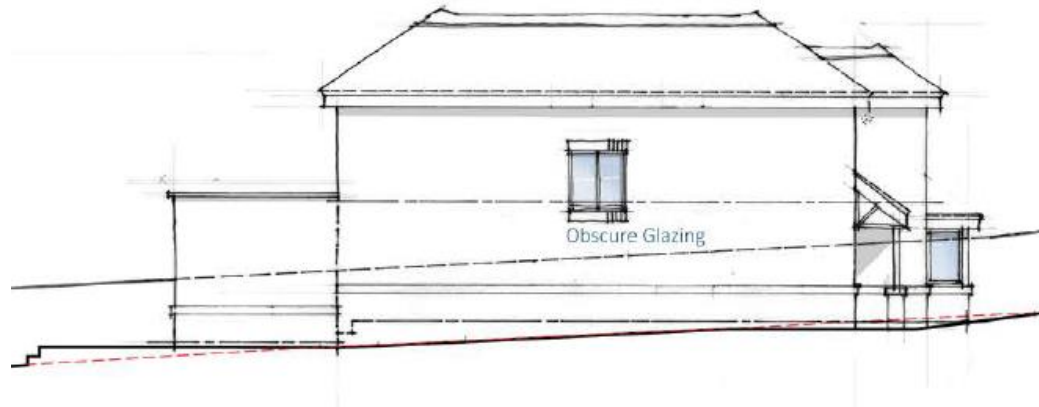


Proposed Front
Elevation



Proposed Rear
Elevation

Proposed Elevations

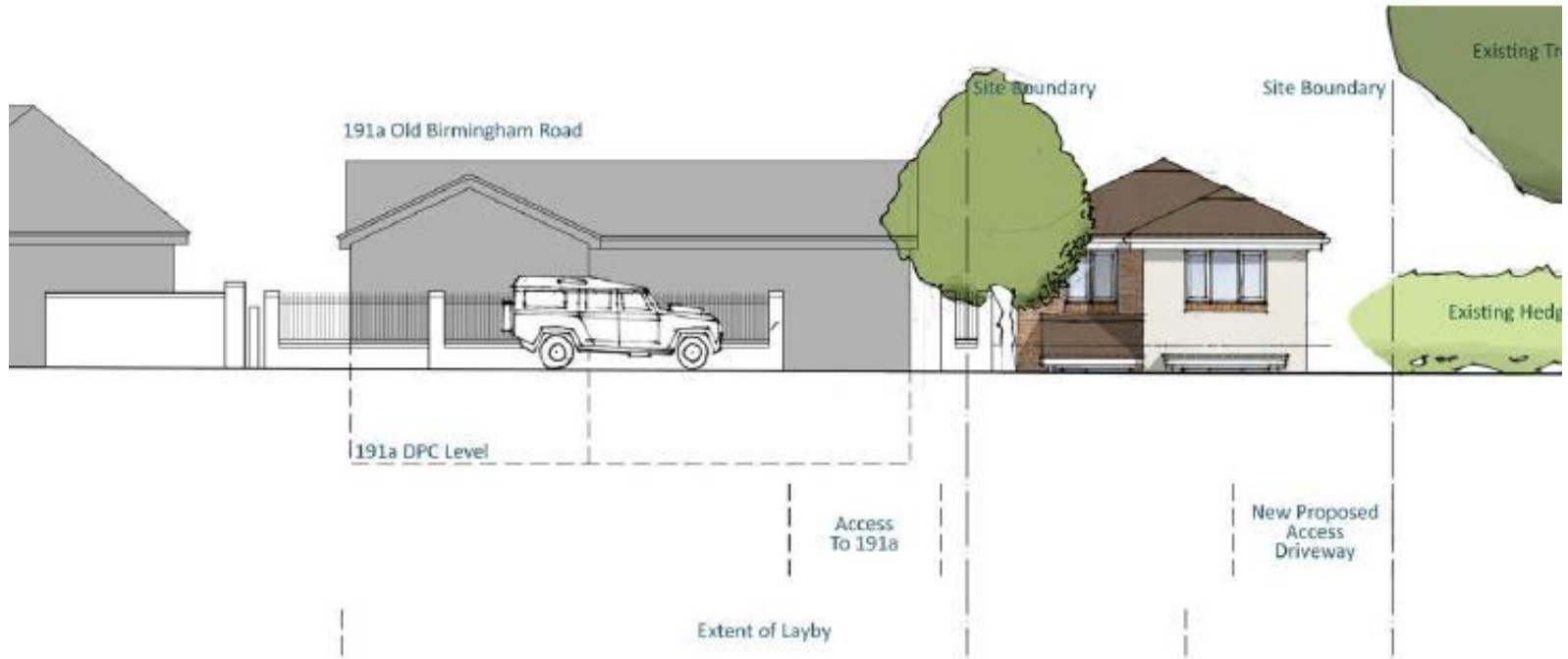


Proposed Side Elevation (West)



Proposed Side Elevation (East)

Proposed Street Scene



Existing Street Scene View



Relationship to Neighbouring Properties



Proposed Site Plan



View from garden of 191A Old Birmingham Road towards the site

